

Appendix VI: Campus Maps and Directions

Eastern Campus

4250 Richmond Road
Highland Hills, OH 44122-6195

By automobile:

The Eastern Campus is bound by Harvard Road to the north, Emery Road to the south, Richmond Road to the east and Green Road to the west.

Motorists traveling south on I-271 should take the Harvard Road exit (Exit 28B). Turn right off the exit ramp and travel west on Harvard (about a quarter mile) to Richmond Road. Turn left on Richmond Road and travel south (about a quarter mile). The Eastern Campus entrance will appear on your right.

Motorists traveling north on I-271 should take the Harvard Road exit (Exit 28B). Turn left off the exit ramp and proceed (about a quarter mile) west on Harvard to Richmond Road. Turn left on Richmond and travel south to the Eastern Campus entrance (on your right).

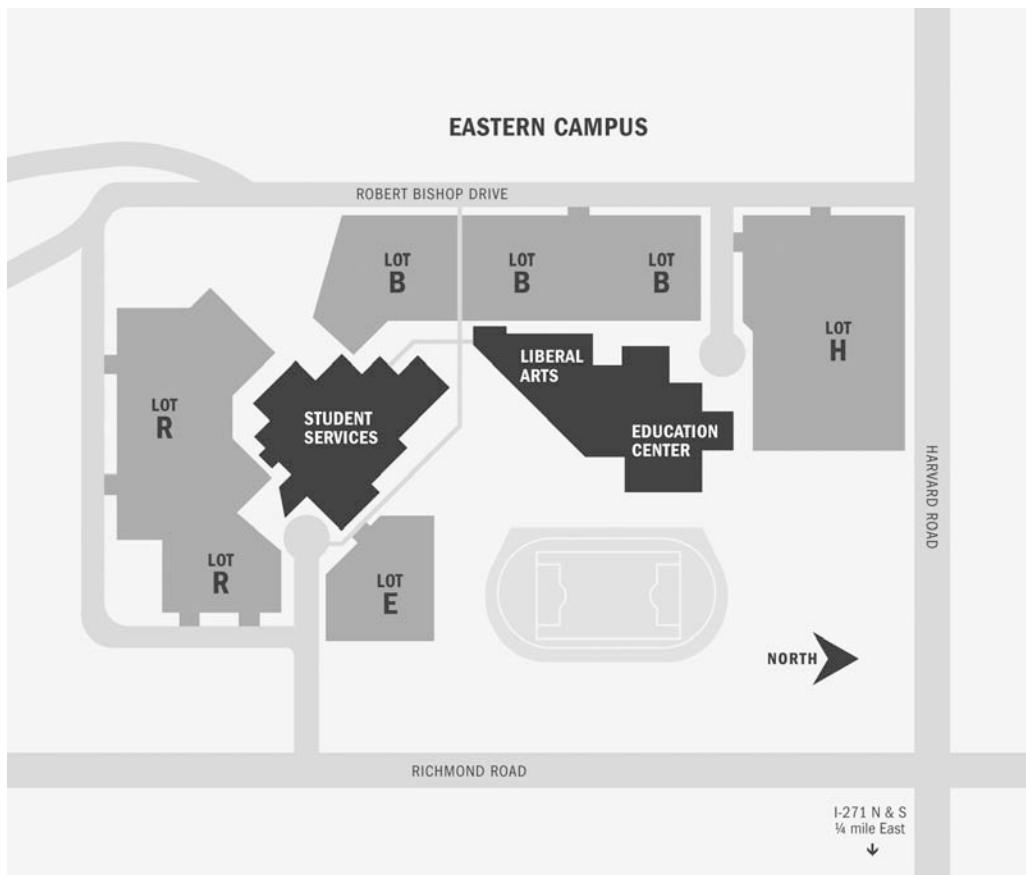
Motorists traveling I-480 east should merge onto I-271 north (use local lanes) and then follow the directions above (north on I-271). Please Note: The College has a pre-paid parking permit system on all campuses. All vehicles parked on college property must have parking permits. Handicapped parking permits are available from the Public Safety Office (ESS 1620, 216-987-2325).

By bus:

Routes #14 Kinsman and #94 East 260th – Richmond, destination sign Tri-C, provide direct service. Route #15F Warrensville Hts. Flyer provides service to and from Emery and Richmond.

By rail:

Ride route #67X – Van Aken Blue Line to Van Aken and Warrensville and board the #14 Kinsman, destination sign Tri-C, from Warrensville and Chagrin. Or ride route #67AX Shaker Green Line to Shaker and Green and board the #94 East 260th – Richmond, destination sign Cuyahoga Community College. For additional information and assistance call the RTAnswerline at 216-621-9500, TDD service 216-781-4271 or visit www.riderta.com.



Metropolitan Campus

2900 Community College Avenue
Cleveland, OH 44115-3196

By automobile:

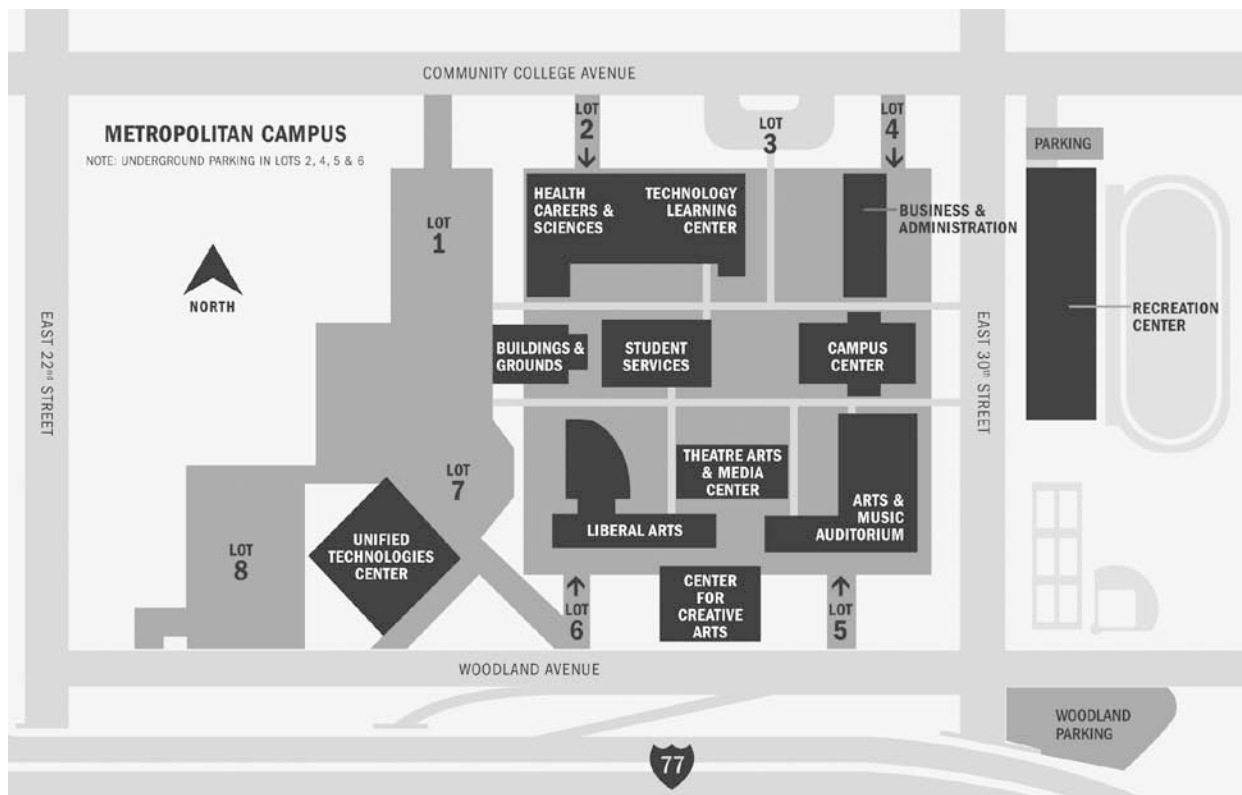
Motorists can reach the campus by traveling east or west via Euclid or Carnegie Ave. to East 30th Street and then south to the campus. From I-77 northbound take the Cuyahoga Community College exit (East 30th Street) onto Woodland Ave. From I-90 eastbound and I-71 northbound take the exit to I-77 south and immediately exit onto East 30th Street. Please Note: The College has a pre-paid parking permit system on all campuses. All vehicles parked on college property must have parking permits. Handicapped parking permits are available from the Public Safety Office (Concourse 90, 216-987-4325).

By bus:

Routes #14 Kinsman, #15 Union, #25 Madison, #33 Central, #35 Broadview/Quincy, and #247 Outer Loop.

By rail:

#66 Red Line, #67X Van Aken Blue Line and #67AX Shaker Green Line provide connecting service with route #15 Union from the East 34th Campus Station. Routes #14 Kinsman, #15 Union, #25 Madison, #33 Central, #35 Broadview and #247 Outer Loop provide service from Tower City Center. For additional information and assistance call the RTA Answerline at 216-621-9500, TDD service 216-781-4271 or visit www.riderta.com.



Western Campus

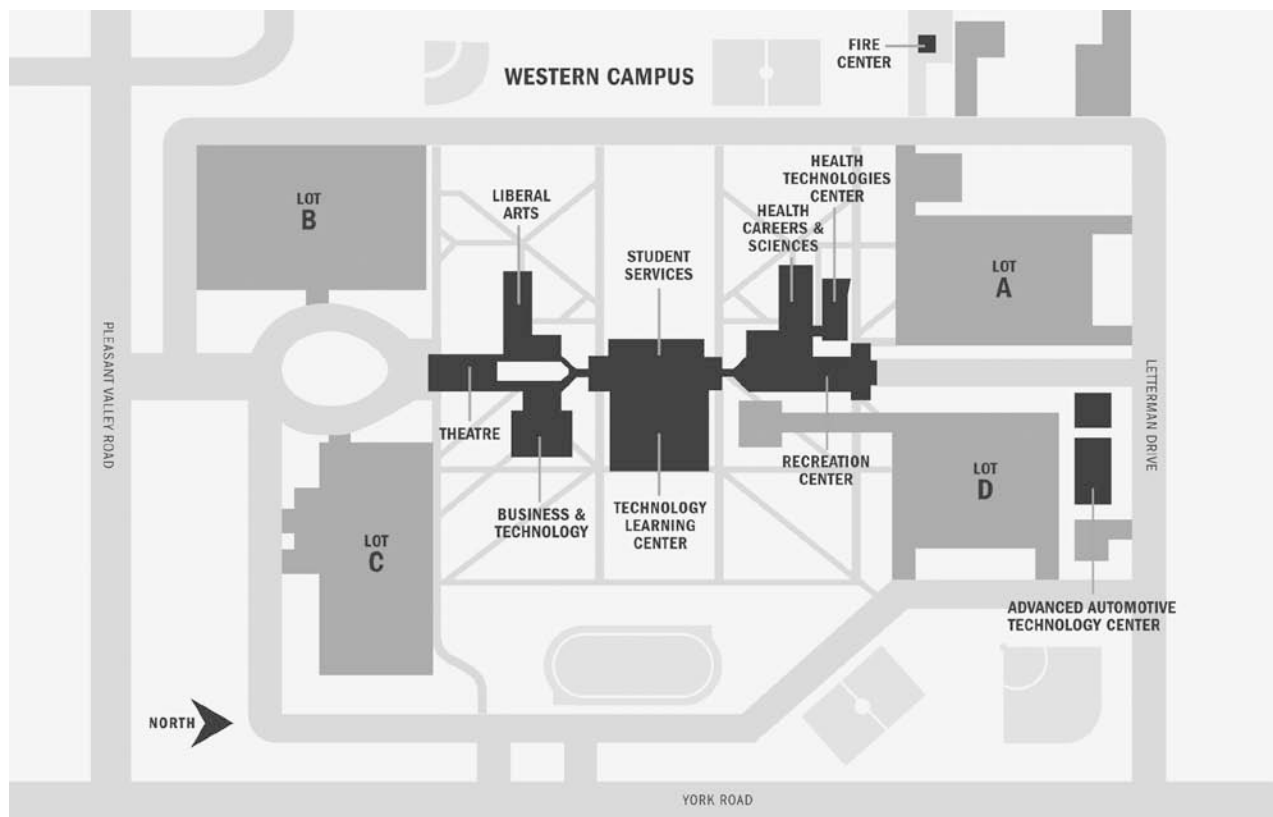
11000 Pleasant Valley Road
Parma, OH 44130-5199

By automobile:

The Western Campus is bound by Pleasant Valley Road to the south and York Road to the east. The campus is accessible from I-77 using the Pleasant Valley Road exit and traveling west on Pleasant Valley Road to the campus or from I-71 exiting at Bagley Road and traveling east on Bagley Road (its name changes to Pleasant Valley Road) to the campus. Please Note: The College has a pre-paid parking permit system on all campuses. All vehicles parked on college property must have parking permits. Handicapped parking permits are available from the Public Safety Office (WSS 105, 216-987-5325).

By bus:

#145Y (York Flyer), #45Y, destination sign Pleasant Lakes and route #68 Bagley. For additional information and assistance call the RTAnswerline at 216-621-9500, TDD service 216-781-4271 or visit www.riderta.com.



Unified Technologies Center (UTC)/WEDD

2415 Woodland Avenue
Cleveland, OH 44115-3239

By automobile:

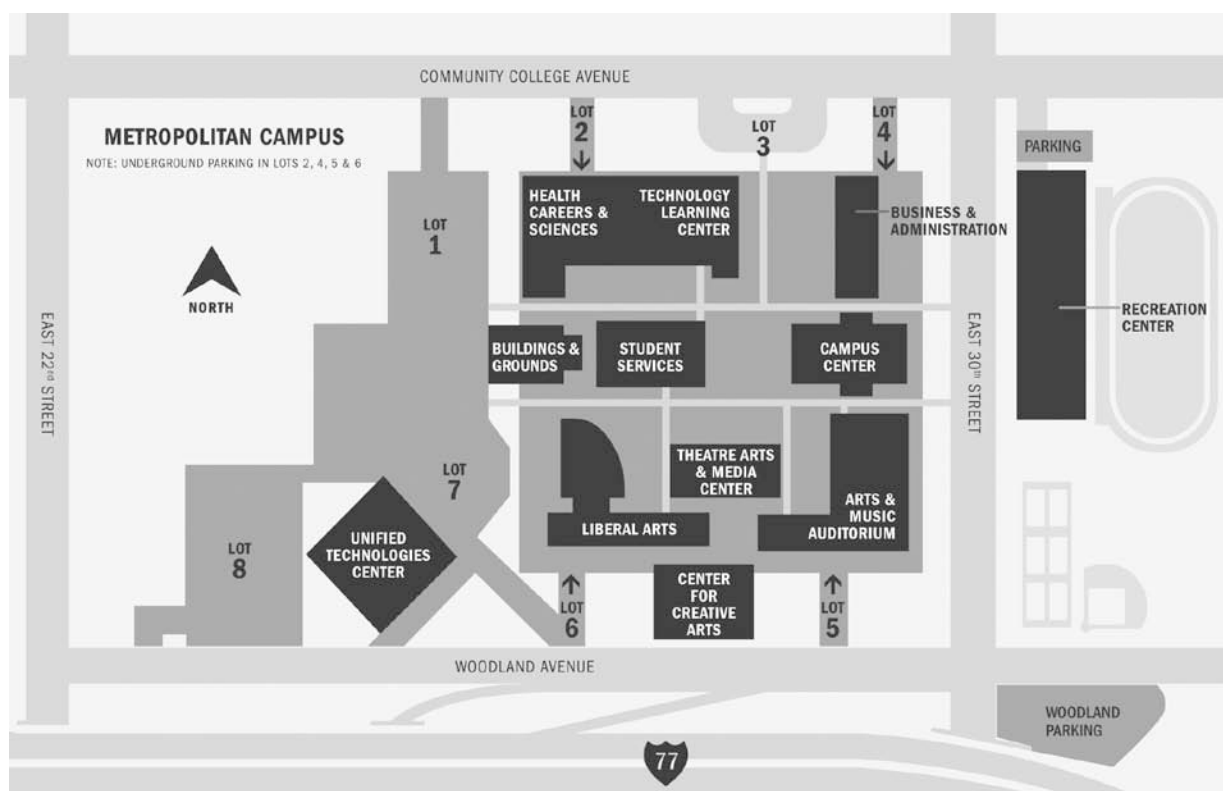
Motorists can reach the UTC adjacent to Metropolitan Campus by traveling east or west via Euclid or Carnegie Avenue to East 30th Street and then south to the UTC. From I-77 northbound take the Cuyahoga Community College exit (East 30th Street) onto Woodland Ave. From I-90 eastbound and I-71 northbound take the exit to I-77 south and immediately exit onto East 30th Street. Please Note: The College has a pre-paid parking permit system on all campuses. All vehicles parked on college property must have parking permits. Handicapped parking permits are available from the Public Safety Office (Concourse 90, 216-987-4325).

By bus:

Routes #14 Kinsman, #15 Union, #25 Madison, #33 Central, #35 Broadview/Quincy, and #247 Outer Loop.

By rail:

#66 Red Line, #67X Van Aken Blue Line and #67AX Shaker Green Line provide connecting service with route #15 Union from the East 34th Campus Station. Routes #14 Kinsman, #15 Union, #25 Madison, #33 Central, #35 Broadview and #247 Outer Loop provide service from Tower City Center. For additional information and assistance call the RTAnswerline at 216-621-9500, TDD service 216-781-4271 or visit www.riderta.com.



Appendix VI: Campus Maps and Directions

Corporate College® East

4400 Richmond Road
Warrensville, OH 44128

By automobile:

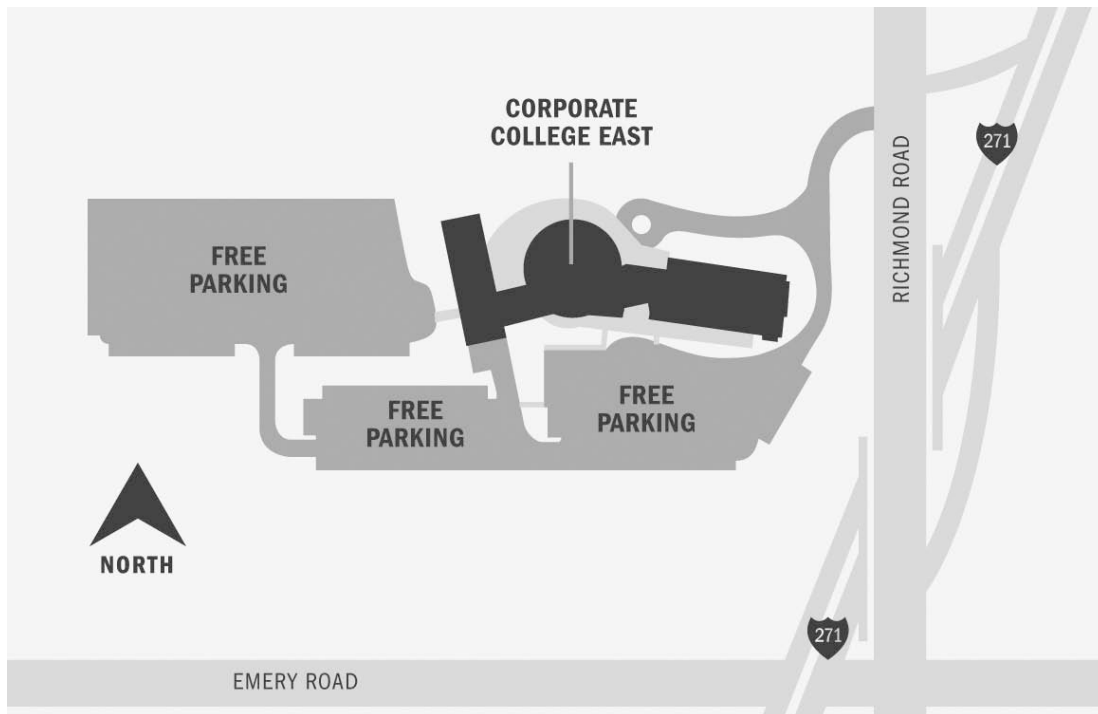
Corporate College East is easily accessed by traveling south on I-271, exiting at 28B Harvard Road. Proceed turning right off of the exit ramp, traveling west on Harvard Road. The entrance to Corporate College East is located on Richmond Road.

By bus:

Routes #14 Kinsman and #94 East 260th - Richmond, destination sign Tri-C, provide direct service. Route #15F Warrensville Hts. Flyer provides service to and from Emery and Richmond.

By rail:

Ride route #67X Van Aken Blue Line to Van Aken and Warrensville and board the #14 Kinsman, destination sign Tri-C, from Warrensville and Chagrin. Or ride route #67AX Shaker Green Line to Shaker and Green and board the #94 East 260th - Richmond, destination sign Tri-C. For additional information and assistance call the RTAnswerline at 216-621-9500, TDD service 216-781-4271 or visit www.riderta.com.



Corporate College® West

25425 Center Ridge Road
Westlake, OH 44145

By automobile:

Located at 25425 Center Ridge Road in Westlake, Corporate College is easily accessed from I-90. Exit at Columbia Road (Rt. 252) and go south to Center Ridge Road. Corporate College is on the southeast corner. Enter from Center Ridge Road.

By bus:

The #49 and #49F Center Ridge provide service to this location. The #49 travels between the Triskett Rapid Station and St. John's West Shore Hospital. Route #49F provides rush hour a.m. service traveling east on Center Ridge and rush hour p.m. service on Center Ridge traveling west. For additional information and assistance call the RTAnswerline at 216-621-9500, TDD service 216-781-4271 or visit www.riderta.com.

